







# ELECTORAL AREA H OFFICIAL COMMUNITY PLAN

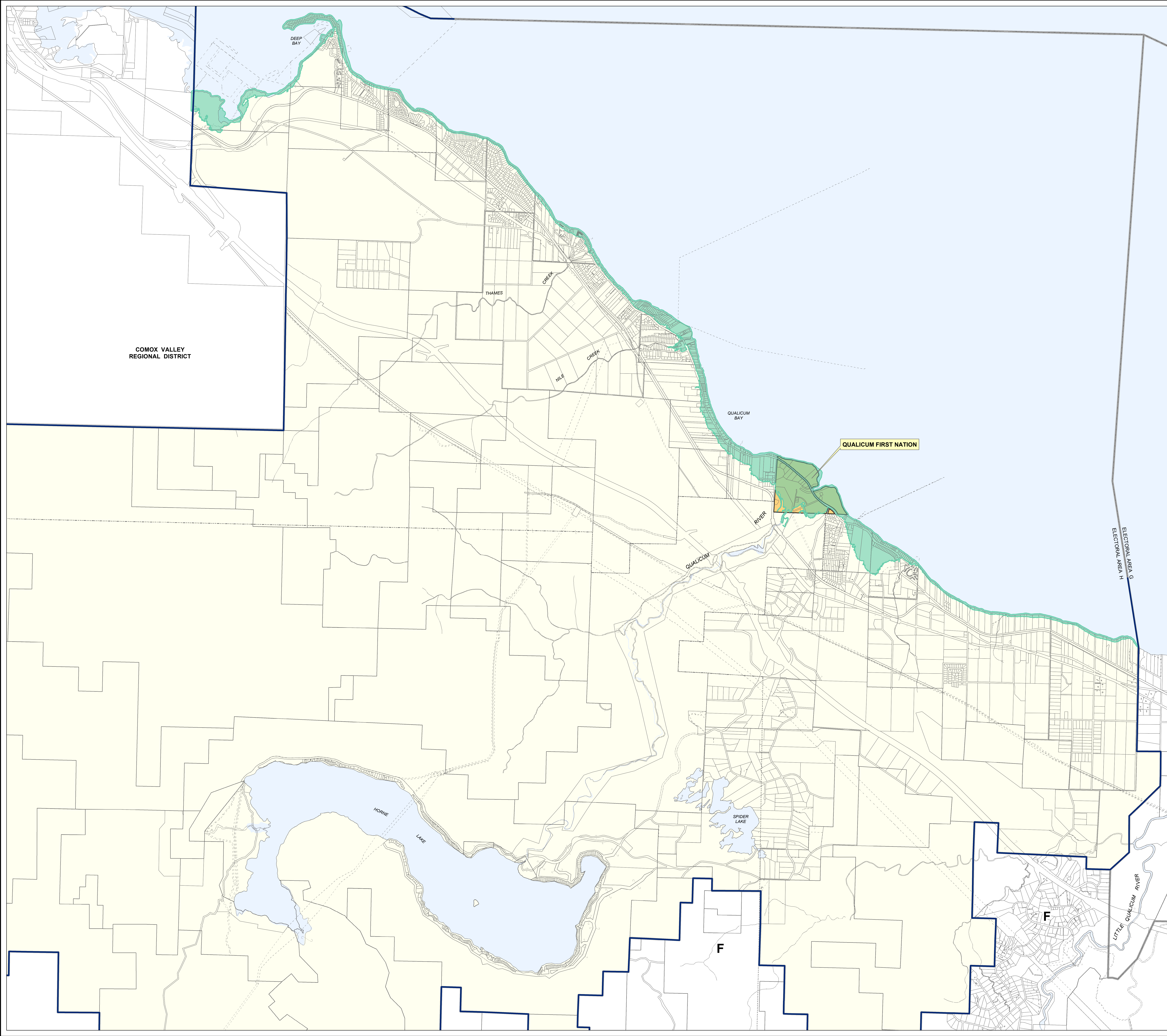
## MAP NO. 9 COASTAL FLOOD HAZARD DEVELOPMENT PERMIT AREA

-  Electoral Area H Official Community Plan Area Boundary
-  Qualicum First Nation
-  Electoral Area Boundary

### Development Permit Area No. 10

-  Coastal Flood Hazard
- SOURCE: Coastal Floodplain Mapping prepared by  
Edgewater and CCR 2021 rev. April 25, 2022

COMOX VALLEY  
REGIONAL DISTRICT



Chairperson \_\_\_\_\_ Corporate Officer \_\_\_\_\_

BYLAW NO. 1335.09

