






**Nile Creek Enhancement Society  
2023 Monitoring Sites**

REGIONAL DISTRICT OF NANAIMO

<b>Status</b>	 Community Park
 Active	
 Not Active	
 Watercourse (approximate location)	 2022 Air Photo

0 250 500 1,000 Meters

Sept. 2023

N

CROSLY RD

COWLAND RD

ANDERSON AVE

E286549

E286550

E286551

E286552

E286553

E298597

E298598

E240141

Thames Creek

Nile Creek

Big Qualicum River

Annie Creek

INLAND ISLAND HIGHWAY

BOVANIS RD

CREEKSIDE DR

CHARLTON DR

ISLAND HIGHWAY WEST

LIONS WAY

COCHRANE RD

HORNE LAKE RD

KENMUIR RD

LEON RD

BRADSHAW RD

WHISTLER RD

OLYMPIC RD

GROVE HILL RD

BOORMAN RD