




LEGAL PARCEL PLAN

MAY, 2012

LEGEND

-  The Lakes District Neighbourhood Plan Area within OCP-designated Fairwinds Urban Containment Boundary
-  Fairwinds Urban Containment Boundary
-  Legal Parcel Boundary

**1** 2941 Fairwinds Drive | 2976 Link Place  
PID: 002-730-421  
Legal Description:  
Lot 1, Plan 26219, DL 30 & 78, except Plan 28246, 29574, 30072, 30262, 34675, 36514, 48548, VIP53001

**2** 3220 Fairwinds Drive  
PID: 006-598-439  
Legal Description:  
DL 78, except Plan DD19591, 813R, 15670S, 14212, 14250, 14275, 15075, 15193, 22836, 24012, 25366, and except Parcels A&B(DD7528N) and except Plans 26219, 27129, 27206, 29859, 34675, 47638, 48548, 48585, 49669, 50872, 51142, VIP51603, VIP51706, VIP51707, VIP53134, VIP57407, VIP59180, VIP59494, VIP60049, VIP60602, VIP71781, VIP73214

**3** No Address  
PID: 006-598-323  
Legal Description:  
DL 30, except Plan 15193, 26219, 48585, IP51706, VIP52451, VIP53134, and except Plan VIP57407, VIP60049, VIP60602

**4** 3370 Fairwinds Drive  
PID: 006-598-242  
Legal Description:  
DL 7, Plan VIP26219, except Plan 15670S, 48548, VIP59496 & VIP80856

**5** No Address  
PID: 006-598-293  
Legal Description:  
DL 11, Plan VIP26219, except Plan 15670S, 48548, VIP 59496

**6** No Address  
PID: 001-279-084  
Legal Description:  
Lot 8, Plan VIP30262, DL 78

